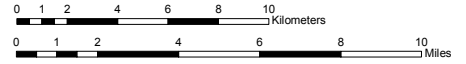




Canada's Tournament Capital

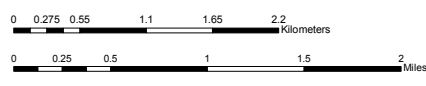
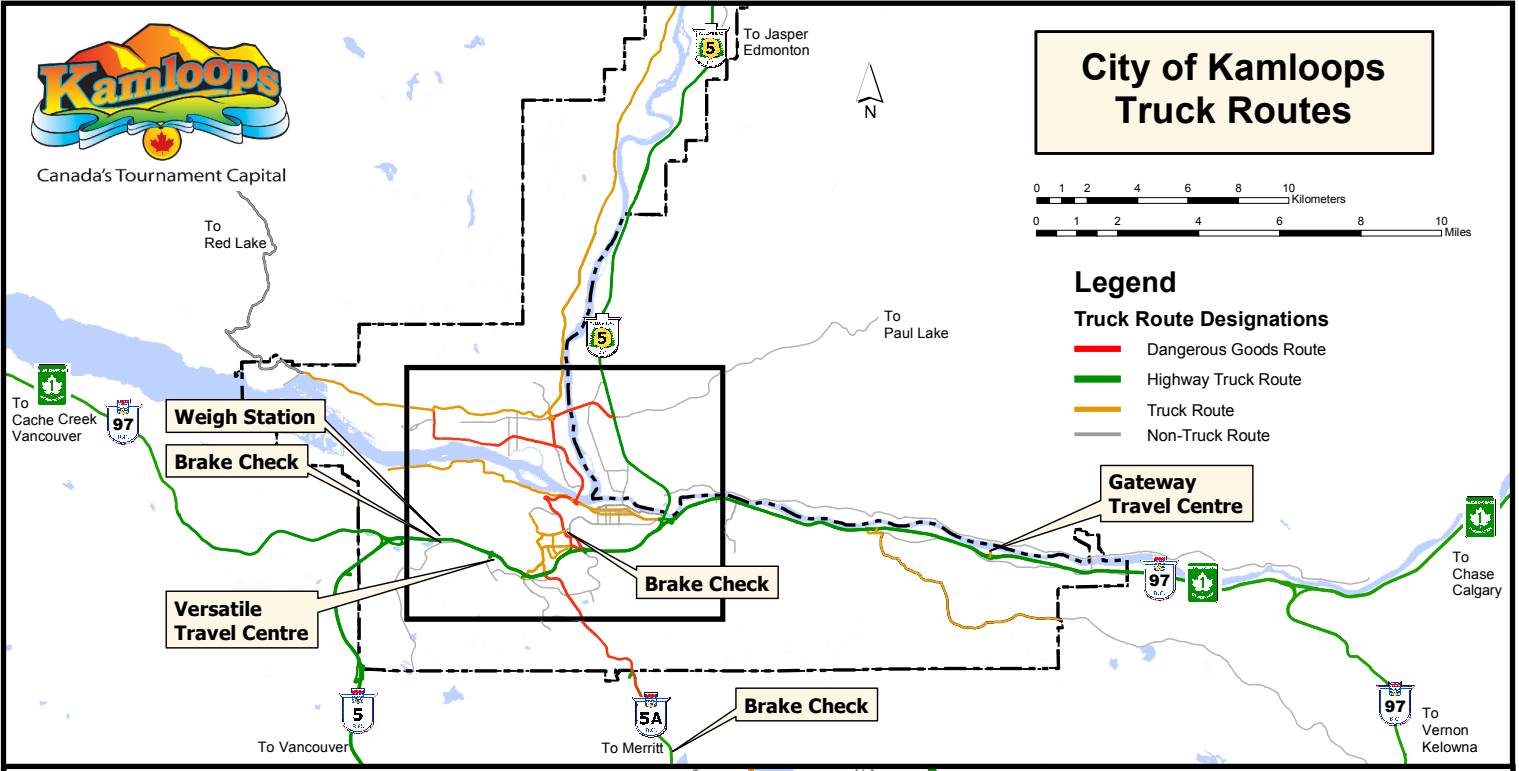
# City of Kamloops Truck Routes



## Legend

### Truck Route Designations

- Dangerous Goods Route
- Highway Truck Route
- Truck Route
- Non-Truck Route

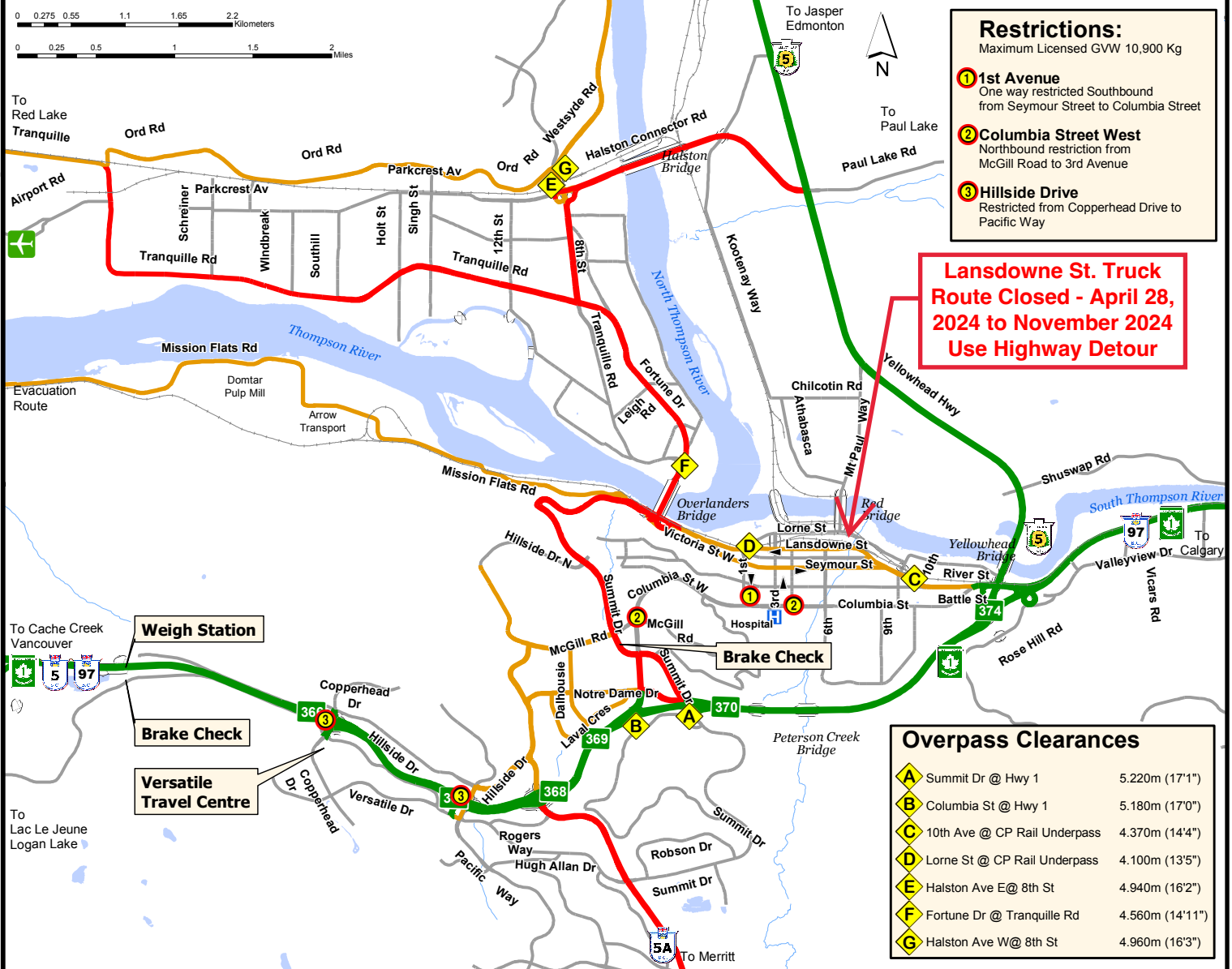


### Restrictions:

Maximum Licensed GVW 10,900 Kg

- 1 1st Avenue**  
One way restricted Southbound from Seymour Street to Columbia Street
- 2 Columbia Street West**  
Northbound restriction from McGill Road to 3rd Avenue
- 3 Hillside Drive**  
Restricted from Copperhead Drive to Pacific Way

**Lansdowne St. Truck Route Closed - April 28, 2024 to November 2024  
Use Highway Detour**



### Overpass Clearances

<b>A</b> Summit Dr @ Hwy 1	5.220m (17'1")
<b>B</b> Columbia St @ Hwy 1	5.180m (17'0")
<b>C</b> 10th Ave @ CP Rail Underpass	4.370m (14'4")
<b>D</b> Lorne St @ CP Rail Underpass	4.100m (13'5")
<b>E</b> Halston Ave E @ 8th St	4.940m (16'2")
<b>F</b> Fortune Dr @ Tranquille Rd	4.560m (14'11")
<b>G</b> Halston Ave W @ 8th St	4.960m (16'3")